

652500.000

654000.000

655500.000


6811500.000

6810000.000

6808500.000

6807000.000

6805500.000



6811500.000

6810000.000

6808500.000

6807000.000

6805500.000

CRICIÚMA

RODOVIA FEDERAL GOVERNADOR MÁRIO COVAS - 70m


RODOVIA FEDERAL GOVERNADOR MÁRIO COVAS - 70m

RODOVIA FEDERAL GOVERNADOR MÁRIO COVAS - 70m

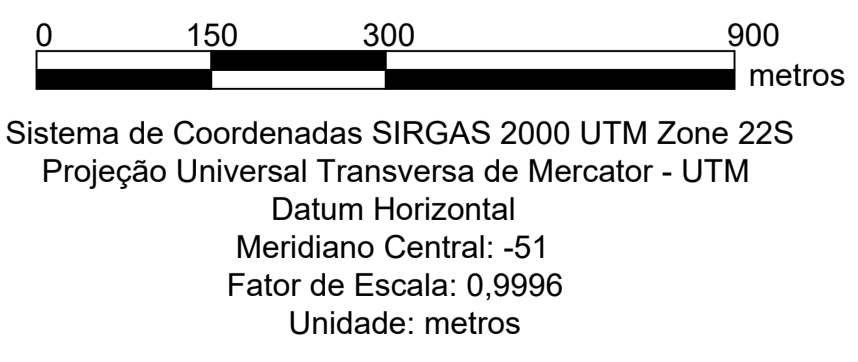
# MAPA DO SISTEMA VIÁRIO MUNICIPAL DO MUNICÍPIO DE MARACAJÁ - SC

## ANEXO I

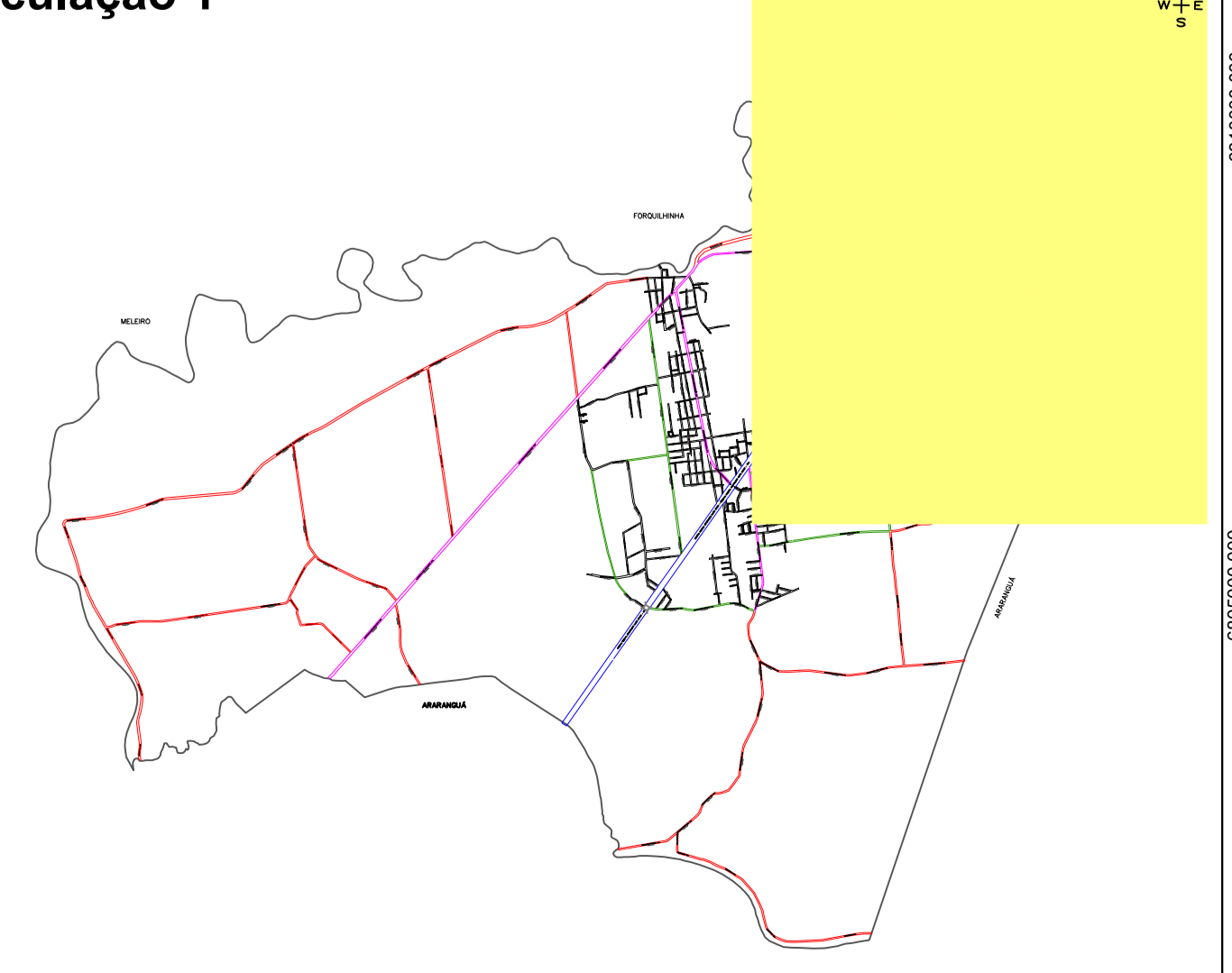
### LEGENDA

-  Limite Municipal
-  Via Arterial
-  Via Coletora
-  Via Expressa
-  Via Local
-  Via Vicinal

### ESCALA GRÁFICA



### Articulação 1





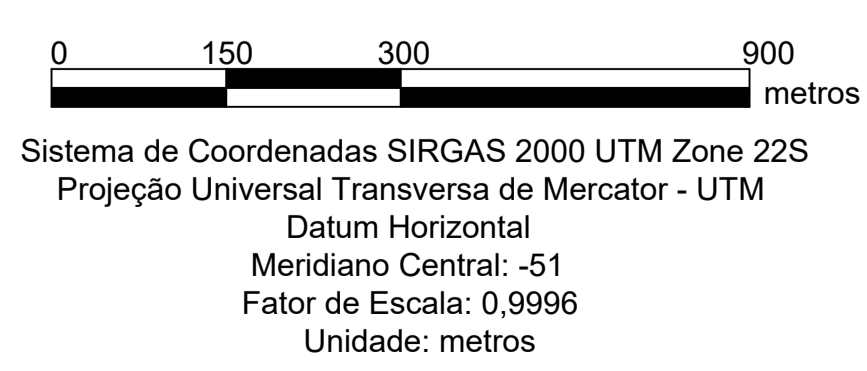
**MAPA DO SISTEMA VIÁRIO MUNICIPAL  
DO MUNICÍPIO DE MARACAJÁ - SC**

**ANEXO I**

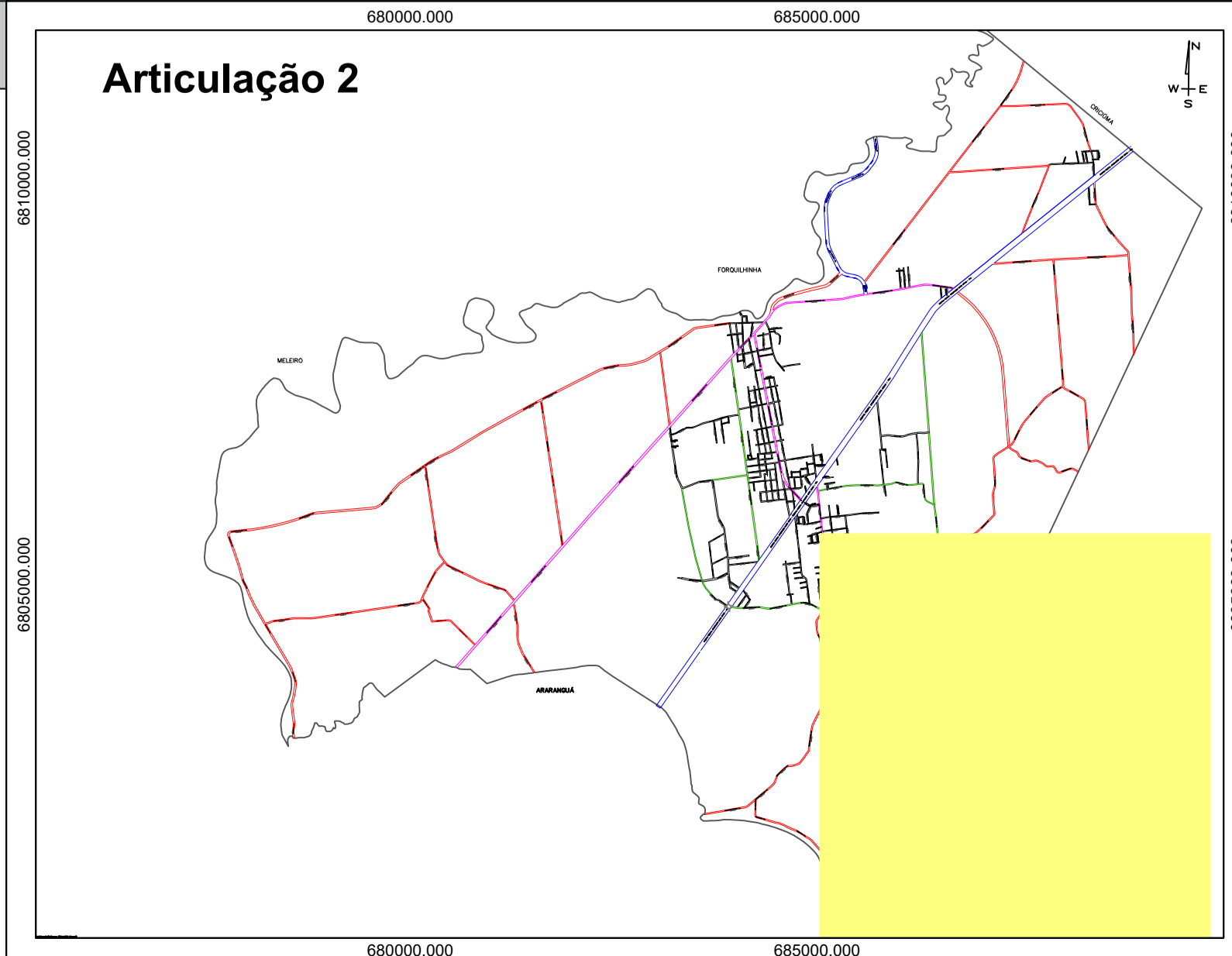
**LEGENDA**


- Limite Municipal
- Via Arterial
- Via Coletora
- Via Expressa
- Via Local
- Via Vicinal

**ESCALA GRÁFICA**









**Articulação 2**





LEGENDA

-  Limite Municipal
-  Via Arterial
-  Via Coletora
-  Via Expressa
-  Via Local
-  Via Vicinal

ESCALA GRÁFICA

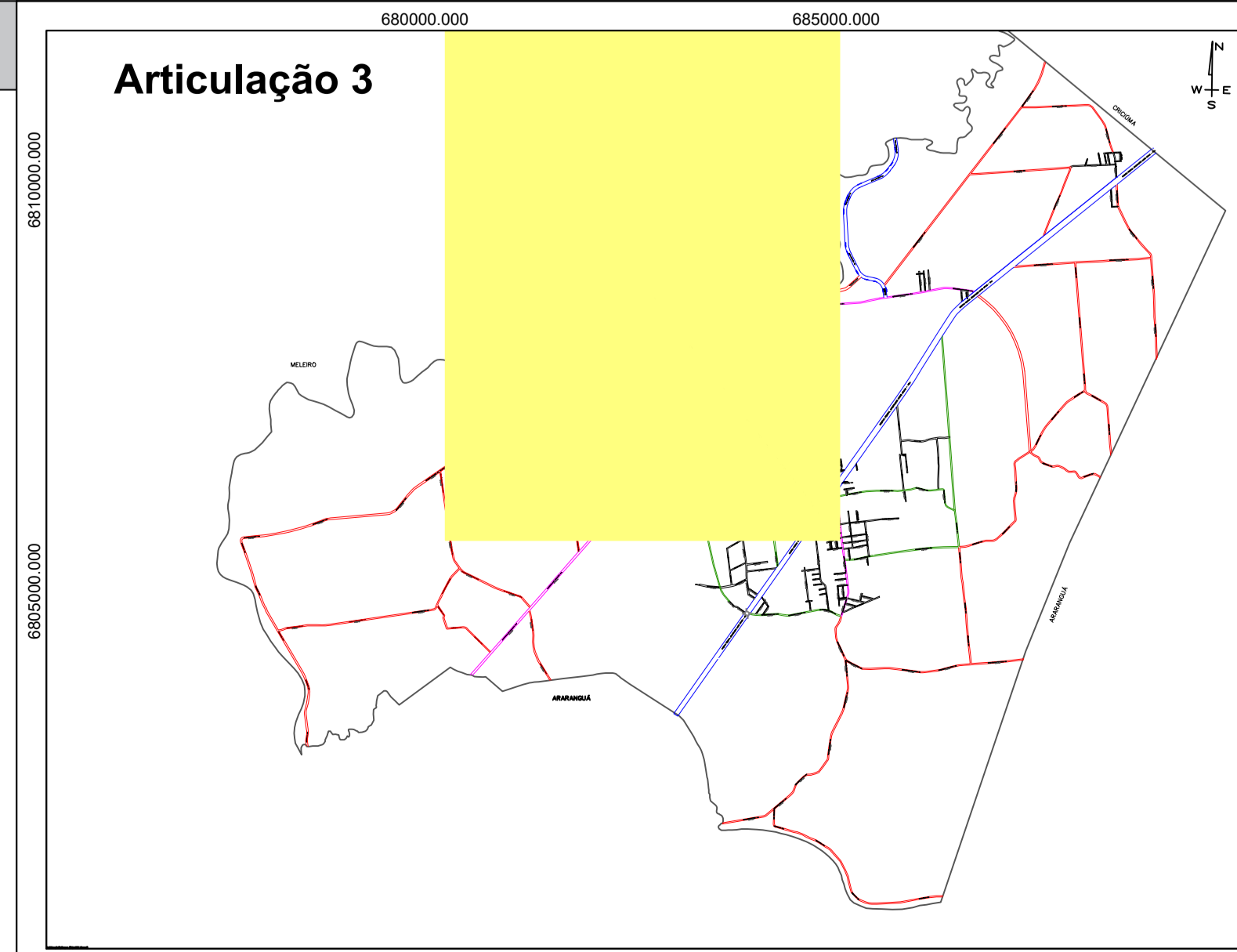


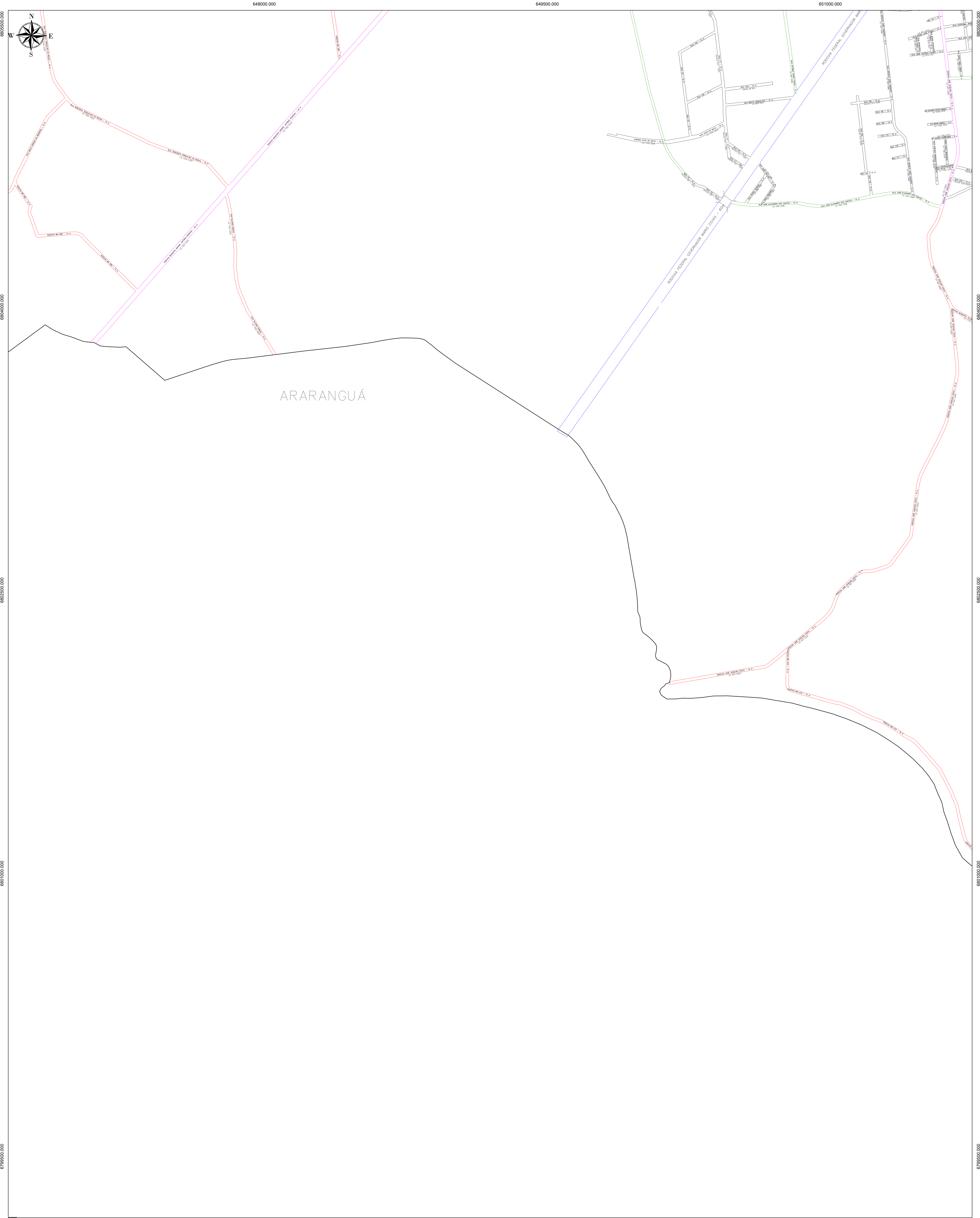
Sistema de Coordenadas SIRGAS 2000 UTM Zone 22S  
 Projeção Universal Transversa de Mercator - UTM  
 Datum Horizontal  
 Meridiano Central: -51  
 Fator de Escala: 0,9996  
 Unidade: metros

MAPA DO SISTEMA VIÁRIO MUNICIPAL DO MUNICÍPIO DE MARACAJÁ - SC

ANEXO I

Articulação 3





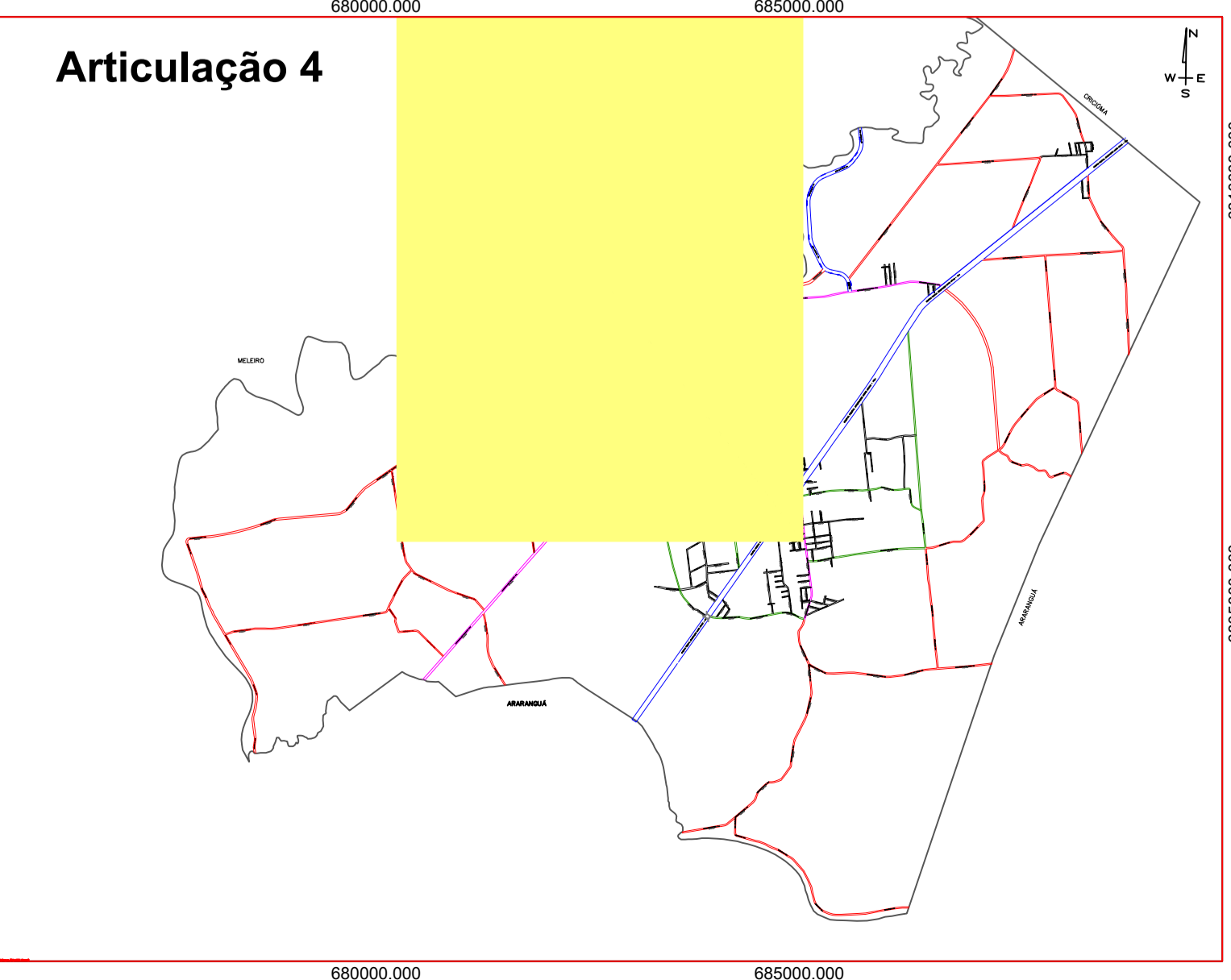
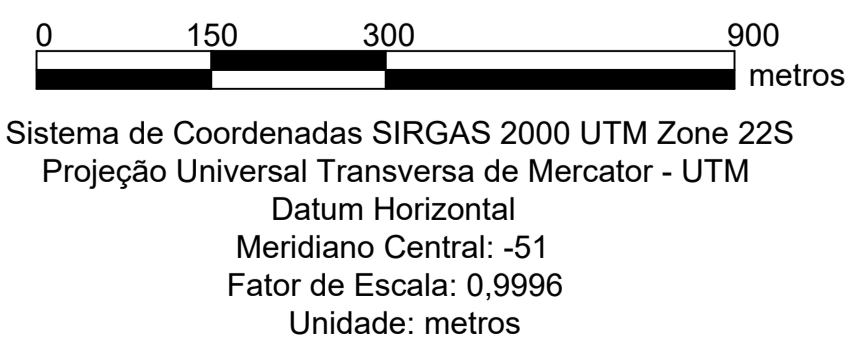
**MAPA DO SISTEMA VIÁRIO MUNICIPAL  
DO MUNICÍPIO DE MARACAJÁ - SC**

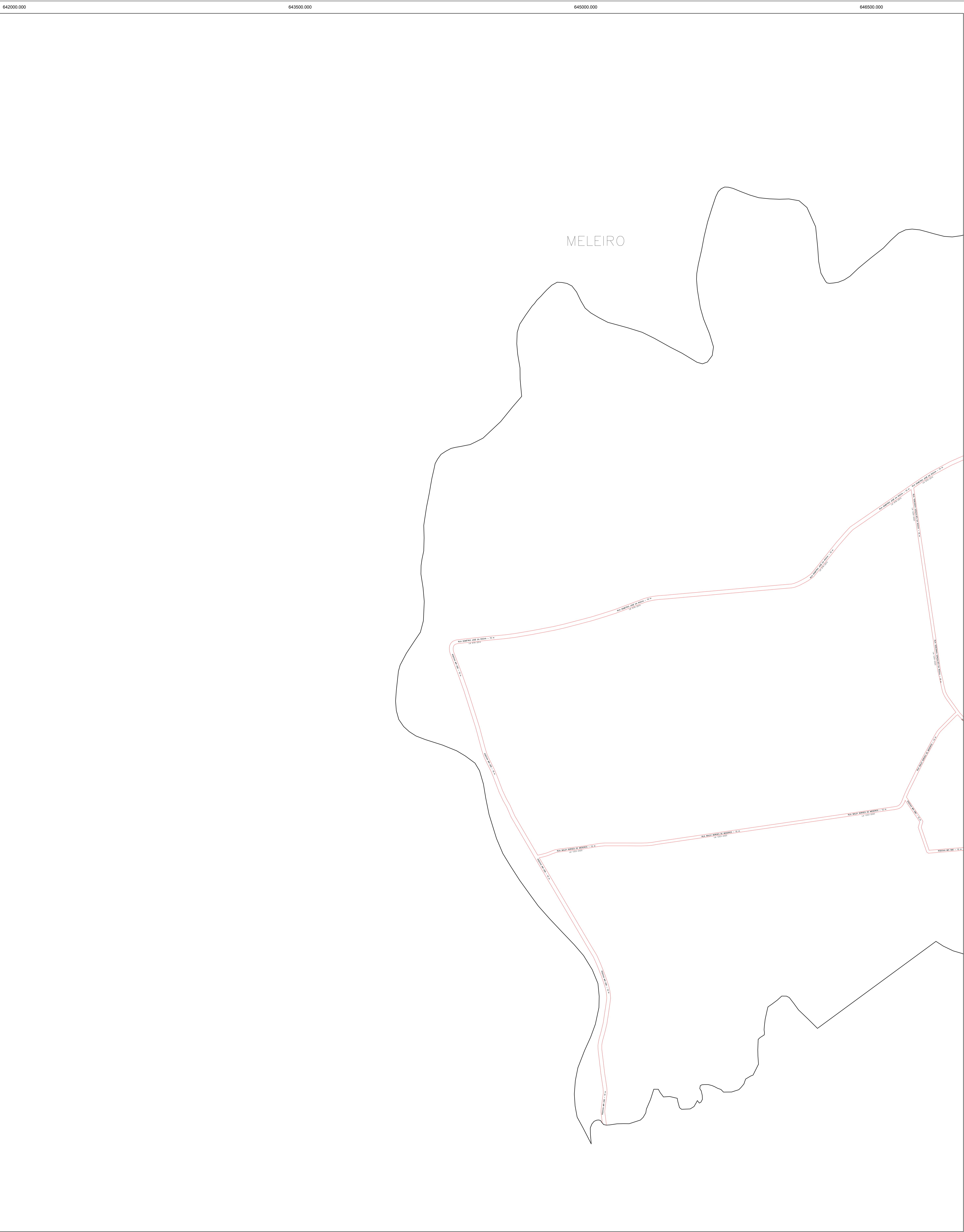
**ANEXO I**

**LEGENDA**

- Limite Municipal
- Via Arterial
- Via Coletora
- Via Expressa
- Via Local
- Via Vicinal

**ESCALA GRÁFICA**











MELEIRO

642000.000 643500.000 645000.000 646500.000

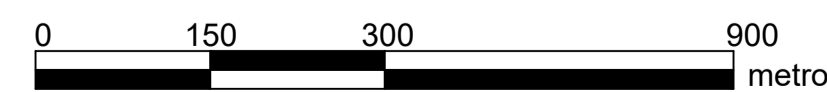
**MAPA DO SISTEMA VIÁRIO MUNICIPAL DO MUNICÍPIO DE MARACAJÁ - SC**

**ANEXO I**

**LEGENDA**

-  Limite Municipal
-  Via Arterial
-  Via Coletora
-  Via Expressa
-  Via Local
-  Via Vicinal

**ESCALA GRÁFICA**



0 150 300 900 metros

Sistema de Coordenadas SIRGAS 2000 UTM Zone 22S  
 Projeção Universal Transversa de Mercator - UTM  
 Datum Horizontal  
 Meridiano Central: -51  
 Fator de Escala: 0,9996  
 Unidade: metros

