




Vértice	Coordenadas UTM		Azimute	Distância (m)
	Norte (m)	Este (m)		
1	6.810.330,33	654.509,06		
2	6.810.281,77	654.493,39	197°53'40"	51,03
3	6.810.287,91	654.847,74	89°00'27"	354,40
4	6.810.330,33	655.206,27	83°15'09"	361,04
5	6.810.175,47	655.393,61	129°34'37"	243,06
6	6.809.915,21	655.708,47	129°34'37"	408,50
7	6.809.432,58	655.104,65	231°21'54"	773,00
8	6.809.322,80	655.175,75	147°04'11"	130,80
9	6.808.978,28	655.457,15	140°45'31"	444,84
10	6.808.553,81	655.481,51	176°42'57"	425,17
11	6.808.497,88	654.453,11	266°53'14"	1029,92
12	6.807.856,00	653.455,12	237°15'07"	1186,59
13	6.807.013,31	652.963,51	210°15'30"	975,61
14	6.806.258,98	653.064,21	172°23'46"	761,02
15	6.806.339,74	653.828,52	83°58'05"	768,56
16	6.805.814,97	653.868,34	175°39'39"	526,28
17	6.805.687,09	653.875,29	176°53'15"	128,07
18	6.805.661,18	653.823,78	243°17'58"	57,65
19	6.805.623,37	653.826,29	176°12'39"	37,89
20	6.805.491,11	653.841,63	175°58'30"	222,82
21	6.805.282,64	653.850,46	175°52'52"	118,77
22	6.805.167,20	653.776,62	212°36'19"	137,04
23	6.805.079,19	653.694,23	223°06'37"	120,55
24	6.805.039,43	653.603,12	246°25'18"	99,41
25	6.805.007,65	653.358,41	262°36'03"	246,76
26	6.804.946,65	653.059,73	258°27'29"	304,85
27	6.804.891,85	652.891,25	251°58'56"	177,16
28	6.804.805,94	652.710,00	244°38'25"	200,59
29	6.804.721,90	652.584,80	236°07'39"	150,79
30	6.804.618,84	652.378,31	243°28'34"	230,78
31	6.804.529,21	652.108,93	251°35'44"	283,90
32	6.804.509,69	651.831,00	265°58'59"	278,62
33	6.804.427,51	651.720,04	233°28'30"	138,07
34	6.804.376,28	651.599,38	246°59'42"	131,09
35	6.804.374,85	651.518,57	268°59'12"	80,82
36	6.804.385,57	651.485,68	288°03'07"	34,60
37	6.804.446,27	651.427,93	316°25'36"	83,78
38	6.804.463,69	651.402,50	304°24'55"	30,83
39	6.804.471,61	651.369,15	283°21'26"	34,27
40	6.804.466,95	651.321,02	264°27'49"	48,35
41	6.804.433,81	651.125,94	260°21'35"	197,88
42	6.804.408,56	650.989,48	259°30'59"	138,77
43	6.804.402,73	650.937,55	263°35'57"	52,25
44	6.804.402,54	650.887,49	269°46'25"	50,07
45	6.804.410,76	650.841,32	280°06'03"	46,89
46	6.804.415,70	650.817,82	281°51'24"	24,02
47	6.804.415,70	650.793,54	269°59'60"	24,28
48	6.804.412,67	650.712,47	267°51'44"	81,12
49	6.804.406,82	650.634,13	265°43'38"	78,57
50	6.804.403,36	650.554,01	267°31'48"	80,19
51	6.804.525,14	650.371,60	303°43'39"	219,33
52	6.804.681,71	650.160,90	306°36'54"	262,51
53	6.805.395,70	650.081,60	353°39'44"	718,39
54	6.805.283,87	649.854,31	243°48'06"	253,31
55	6.806.687,24	649.641,64	351°22'58"	1419,39
56	6.806.842,48	649.781,87	42°05'32"	209,20
57	6.806.971,80	650.484,40	79°34'13"	714,34
58	6.807.037,00	650.473,38	350°24'31"	66,13
59	6.807.045,04	650.549,44	83°58'06"	76,48
60	6.808.120,40	650.407,11	352°27'39"	1084,74
61	6.808.127,17	650.452,70	81°33'21"	46,08
62	6.808.129,18	650.491,80	87°03'00"	39,15
63	6.808.136,44	650.518,81	74°58'12"	27,97
64	6.808.148,92	650.553,07	69°58'25"	36,47
65	6.808.160,27	650.581,43	68°11'44"	30,54
66	6.808.178,80	650.608,84	55°56'14"	33,09
67	6.808.184,04	650.627,78	74°32'54"	19,66
68	6.808.182,83	650.648,34	93°21'46"	20,59
69	6.808.180,01	650.668,90	97°48'38"	20,75
70	6.808.167,92	650.691,48	118°09'58"	25,61
71	6.808.150,20	650.717,27	124°29'37"	31,30
72	6.808.132,47	650.737,83	130°46'12"	27,15
73	6.808.115,55	650.747,10	151°16'49"	19,30
74	6.808.091,78	650.758,39	154°35'58"	26,31
75	6.808.085,73	650.770,89	115°48'27"	13,88
76	6.808.080,84	650.787,58	106°20'35"	17,39
77	6.808.080,84	650.810,55	90°00'00"	22,98
78	6.808.089,30	650.837,56	72°36'20"	28,30
79	6.808.107,43	650.869,01	60°01'60"	36,30
80	6.808.136,44	650.884,73	28°27'22"	32,99
81	6.808.171,64	650.906,13	31°18'16"	41,20
82	6.808.204,68	650.921,45	24°52'35"	36,42
83	6.808.240,94	650.930,72	14°20'35"	37,43
84	6.808.271,96	650.933,95	5°56'06"	31,19
85	6.808.299,35	650.944,03	20°11'46"	29,19
86	6.808.338,16	650.968,66	32°24'14"	45,96
87	6.808.371,20	651.005,34	47°59'40"	49,37
88	6.808.397,38	651.051,70	60°32'14"	53,24
89	6.808.443,48	651.130,44	59°39'15"	91,24
90	6.808.477,72	651.175,99	53°03'53"	56,99
91	6.808.513,98	651.218,31	49°24'51"	55,73
92	6.808.540,98	651.242,10	41°22'60"	35,98
93	6.808.559,11	651.255,40	36°16'08"	22,49
94	6.808.565,15	651.269,11	66°12'24"	14,98
95	6.808.565,15	651.286,84	90°00'00"	17,74
96	6.808.556,69	651.312,24	108°25'27"	26,77
97	6.808.542,99	651.347,71	111°06'50"	38,03
98	6.808.522,45	651.391,04	115°22'02"	47,95
99	6.808.513,18	651.421,27	107°02'22"	31,62
100	6.808.505,93	651.454,73	102°13'47"	34,24
101	6.808.510,36	651.501,90	84°37'58"	47,37
102	6.808.522,05	651.536,56	71°22'28"	36,58
103	6.808.542,25	651.558,47	47°19'28"	29,80
104	6.808.650,67	652.367,40	82°21'57"	816,17
105	6.808.713,61	652.364,24	357°07'26"	63,02
106	6.808.743,17	652.674,63	84°33'34"	311,79
107	6.809.943,35	654.131,87	50°31'31"	1887,84
108	6.810.313,08	654.114,44	356°50'17"	370,30
1	6.810.330,33	654.509,06	87°31'01"	398,00

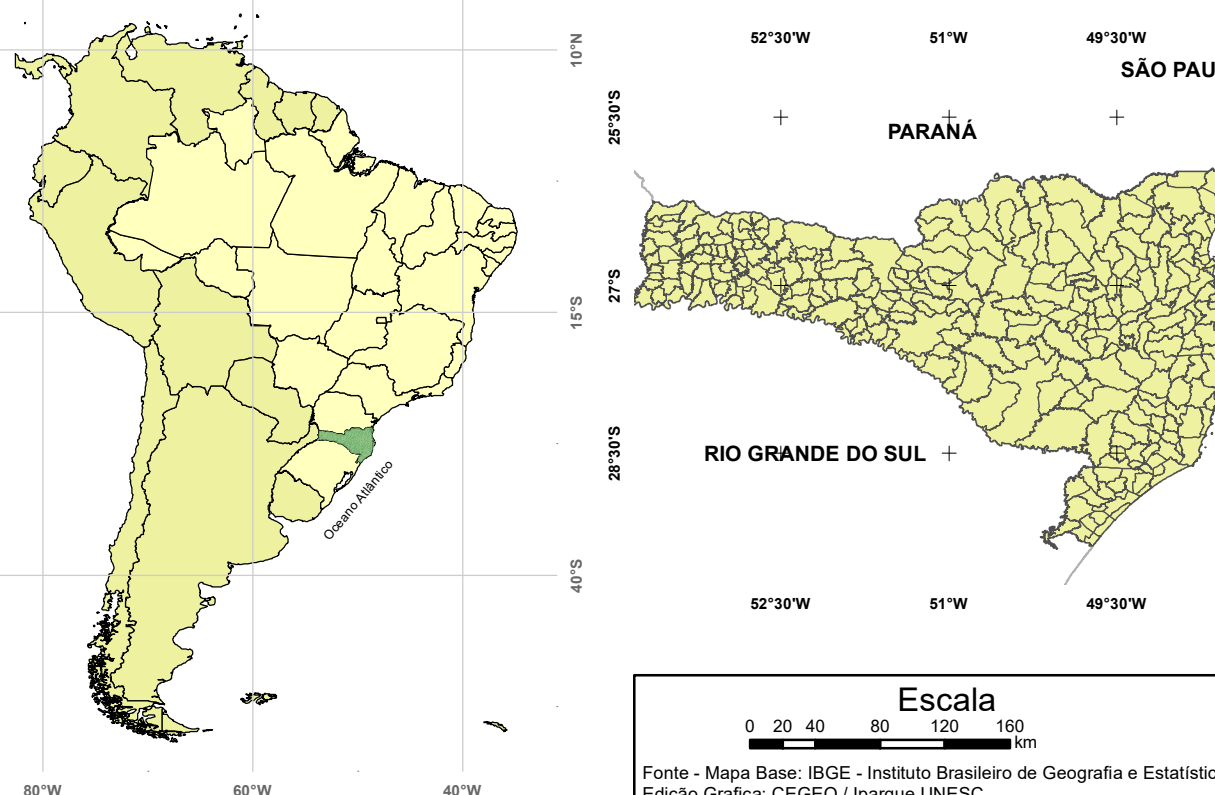


PREFEITURA MUNICIPAL DE MARACAJÁ

PLANO DIRETOR DE MARACAJÁ




Referência:
Organização Territorial
Mapa de Perímetro Urbano

LOCALIZAÇÃO




Fonte: Mapa Base: IBGE - Instituto Brasileiro de Geografia e Estatística
Educação: CEGEO / Parque UNESC

LEGENDA


-  Vértices
-  Limite Maracajá
-  Perímetro Urbano Municipal


SISTEMA DE PROJEÇÃO




Sistema de Coordenadas: SIRGAS 2000 UTM Zone 22S
 Projeção Universal Transversa de Mercator - UTM
 Datum Horizontal
 Meridiano Central: -51.0000
 Fator de Escala: 0,9996
 Unidades: Metros

Escala Gráfica





UNESC



C-geog

UNIVERSIDADE DO EXTREMO SUL CATARINENSE
 IPARQUE - Parque Científico e Tecnológico
 IPAT - Instituto de Pesquisas Ambientais
 Rua: São João, nº 4.4 - F. 289
 Bairro: São João - Criciúma/SC - CEP: 88807-400
 Fone: (48) 3444-2158

Projeto: Contrato de serviço para levantamento aerofotogramétrico, atualização da base cartográfica e do cadastro técnico imobiliário, com consultoria para revisão do plano diretor participativo (PDP) do Município de Maracajá.

ESCALA: 1:8.000

EDITADO: UNICA

DATA: Novembro/2023

ANEXO 01